

Comune	:	BALMUCCIA (VC)
Localita'	:	GIAVINE ROSSE
Denominazione opera	:	L.R. 40/98 - COMPATIBILITA' AMBIENTALE R.D. 1443/27 - CONCESSIONE MINERARIA D.Lgs. 42/04 - VINCOLO AMBIENTALE L.R. 45/89 - VINCOLO IDROGEOLOGICO - INTEGRAZIONI -
Proprieta'	:	BALMUCCIA MINERARIA S.r.l. viale Rimembranze, 38 13011 BORGESIA (VC)

MINIERA di OLIVINA

Concessione mineraria "Giavine Rosse Est"

Oggetto:

PLANIMETRIA DI RECUPERO AMBIENTALE
STATO FINALE

Scala:

1: 1.000

Data:

12.10.2012

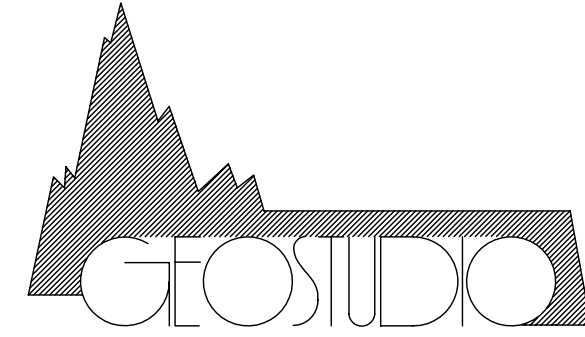
TAV. 6

int

ing. Bolley S.

geol. Faule D.

dott. for. Stoppa G.



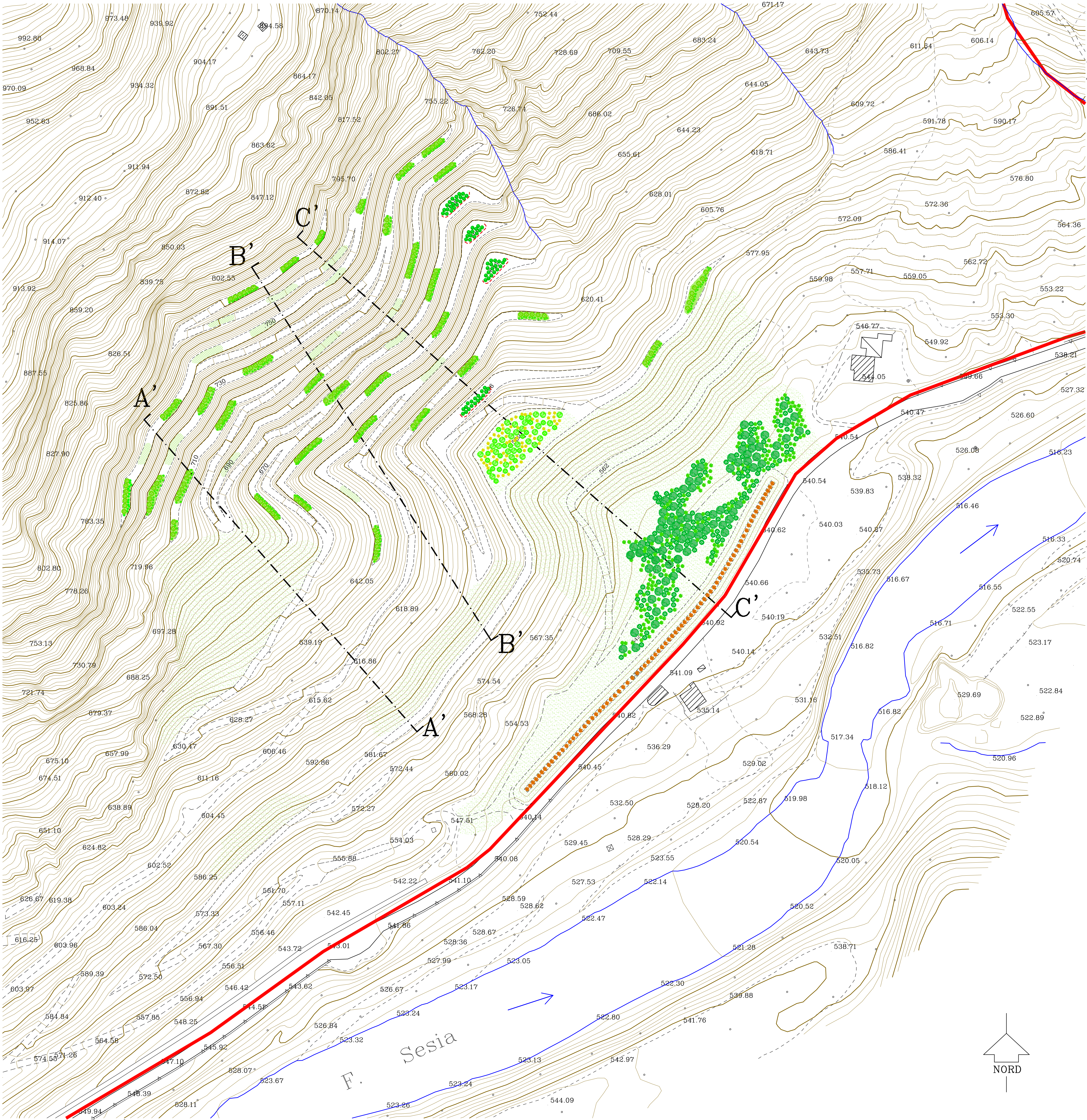
ing. ACCATTINO G

ing. BIOLATTI G





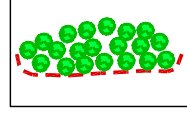

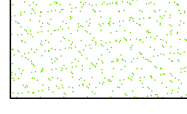
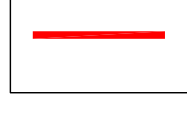
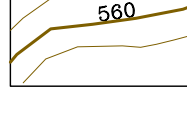



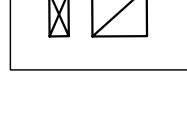

arch. DOSIO P

STUDIO TECNICO ASSOCIATO

c.so Trapani 39 10139 TORINO tel. 011 4470700
P.L. 0464640016
e-mail: info@geostudio torino.it



LEGENDA

-  Interventi di rimboschimento: riferimento tipologico Acero-Tiglio-Frassinetto
-  Interventi di rimboschimento: riferimento tipologico bosaglia d'invasione a Betula pendula
-  Interventi di rinverdimento su gradone - Tipologia A
-  Interventi di rinverdimento su gradone - Tipologia B
-  Interventi di rinverdimento su gradone - Tipologia C
-  Quinta arboreo-arbustiva di mascheramento
-  Superfici inerbite con idrosemina M.F.L.
-  Limite concessione mineraria "Giavine rosse est"
-  Curve altimetriche
-  Quote topografiche
-  Idrografia superficiale
-  Fabbricati esistenti
-  Tettoie esistenti
-  Edifici diroccati

PARTICOLARI DEGLI INTERVENTI

